



**NATIONAL  
ANZAC  
CENTRE**

## Albany Heritage Park Youth Site Explorer

Name .....

Age: .....

Successfully Completed Albany Heritage Park Youth Site Mission

Fully Accredited Albany Heritage Park Cadet





Using your Princess Royal Fortress Map that you will find in your Albany Heritage Park Significant Sites brochure, begin your fact finding mission!

**PROCEED DIRECTLY TO GUARD HOUSE. (NO. 1 ON MAP)**

In what year was the Guard House built? .....

What was the Guard House used for?.....



**YOU ARE NOW INSTRUCTED TO FIND THE GARRISON BARRACKS. (NO.4 ON MAP)**

How many men lived in the Barracks? .....

In what year was the Barracks extended? .....

How many men could the entire Barracks then house? .....

**MARCH TO THE CONVOY WALK AND FIND THE HERITAGE ROSE GARDEN. (NO. 14 ON MAP)**

What is the name of the type of rose grown in this garden?



**(NO. 15 ON YOUR MAP) Eyes right... How many chimneys can you see on top of the building?**

What is the name of this building and in what year was it built?

**HEADING UP OR DOWN THE CONVOY WALK, FIND THE FOLLOWING:**

First Convoy. HMAV Karroo. What is the letter and number of this ship and how many horses did it carry on board?

Second Convoy. A40. What is the name of this ship and how many Officers were on board?





**YOUR NEXT ANSWERS WILL BE FOUND NEAR THE RUINS NEXT TO THE BUILDING THAT HAS THE BIG ANCHOR OUT THE FRONT.**

What was the concrete pad foundation for?

.....

What work was done in this building and by whom?

.....

What other building was originally in this area? (Hint; look for the chimneys) .....



**WALK TO NO.20 ON YOUR MAP.**

What is the name of this building?

.....

How many shells was it designed to store?

.....

**GOING TO THE RIGHT AROUND THE UNDERGROUND MAGAZINE, FOLLOW YOUR MAP TO THE TOP OF THE CONVOY LOOKOUT WHERE YOU WILL FIND THE FLAG POLE & SIGNAL MAST. (NO. 18)**

How many large green gun emplacements did you see?

.....

What are the names of the flags on top of the flag pole?

.....



**Finding the 1891 Historic Survey Marker (No. 19 on your map), list the 'South' co-ordinates on the marker.**

.....



**TIME NOW FOR SOME NAVAL HISTORY! FIND YOUR WAY TO NO.30 ON YOUR MAP - YOU CAN GO VIA THE NAVAL DISCOVERY TRAIL OR DOWN THE CONVOY WALK.**

What is the name of the long blue/grey coloured torpedo?

.....

**You are now nearly at the end of your mission... next page please!**

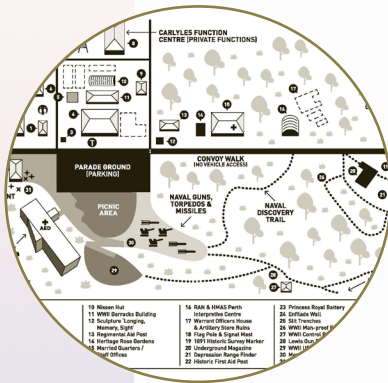



HEADING TOWARDS THE NATIONAL ANZAC CENTRE, YOU WILL FIND THE US SUBMARINERS MEMORIAL. (NO. 29 ON YOUR MAP)

Did you know that Albany was the home to over 31 submarines throughout World War II?


What year did the first United States submarines arrive in Albany?

How many submarines arrived in that year and what was the name of the United States ship that accompanied them?



Now that your exploration is nearly complete, can you name the area that includes the Barracks building, Guard House, the Underground Magazine and the Gun emplacements?

What is the name of the building that tells the story of the Anzacs in World War I?



NATIONAL  
ANZAC  
CENTRE

MISSION COMPLETE AND WELL DONE!

CONGRATULATIONS ON YOUR ENLISTMENT  
AS FIRST CLASS CADET OF THE ALBANY  
HERITAGE PARK!